

MONUMENT RECORD
State of Indiana - County of Monroe

Section: 26

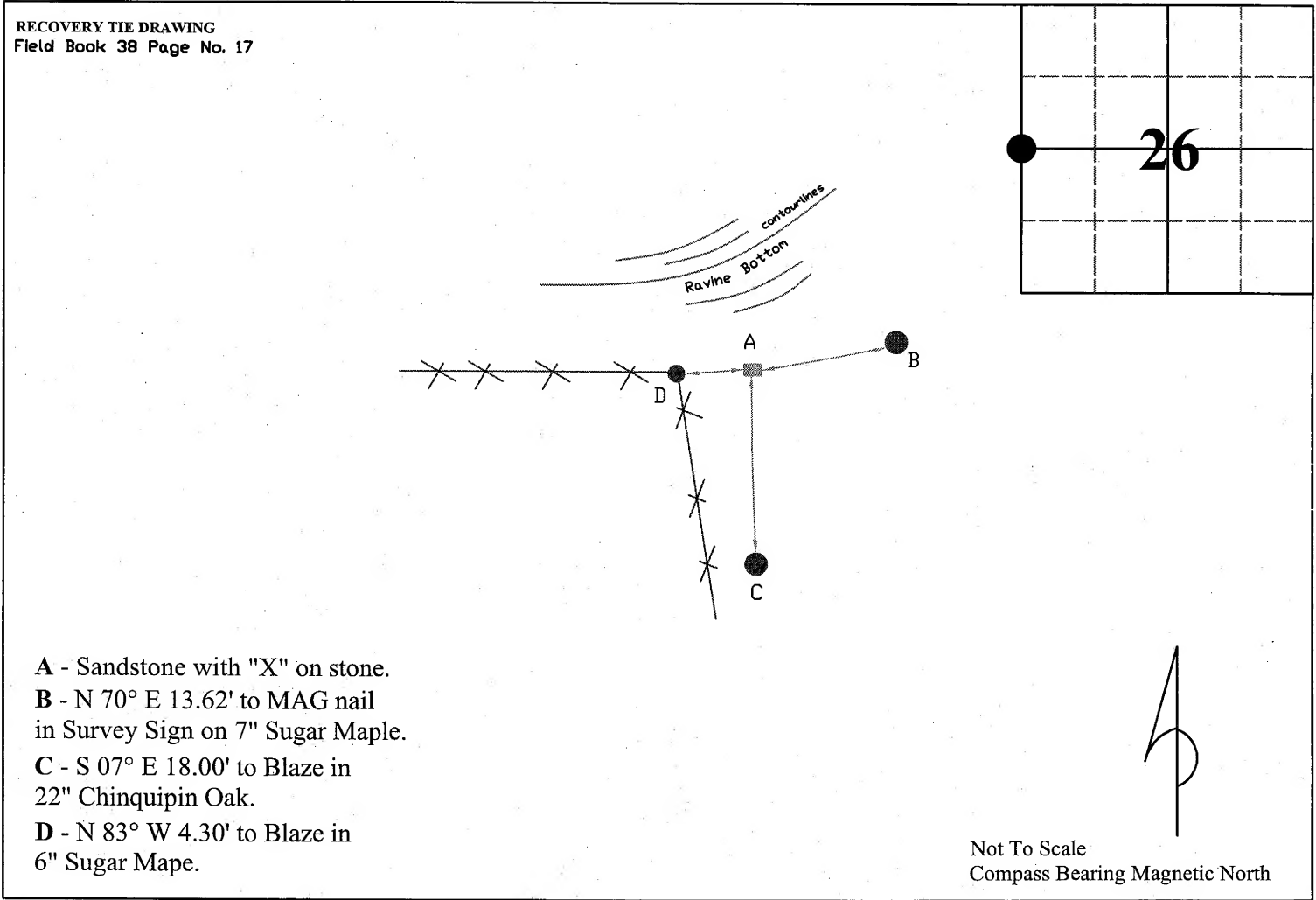
Township: 8 North

Range: 1 East

Corner ID: SaCr Q-19



Monument Description & Remarks: Sandstone, height; 0.63ft, length; 0.80ft, width; 0.47ft, with "X" on stone found. Bearing Tree Signs at Pt. (B, C, D). Survey Sign 4ft A.G. at Pt. (B).

References On File: Legal Survey Book 2 page no. 47 survey (1874), & page no. 261-262 survey (1877) on file in Surveyors office; Bledsoe Tapp & Riggert., Inc. survey, U.S.D.A Forest Service (2003), on file in Surveyors office & Recorders office (Inst# 2003003392).



I, Kevin P. Enright, Monroe County Surveyor, hereby certify that this document was prepared under my direction in accordance with the provisions of section 1 of the Indiana Code; and the above data is given under my hand and seal this 16th day of May, 2006.

Kevin P. Enright



Administered by the Monroe County Surveyor Review Board

Date: 6/16/2006

Index: T-17 Corner: W^{1/4} S.26 LAND CORNER RECORD

168

Sacr Q19

State of Indiana
Hoosier National Forest
MONROE

Range: 1E Section: 26 2nd P.M.

County:

EXISTING SURVEYS

Original Government Survey

Original Survey Evidence Found

Year Surveyed:	1814	By:	Arthur Henrie
Original Monument:	wood post		
Species	Diameter	Bearing	Distance
Beech	12	S 15° E	22L = 14.52'
"	"	N 81° E	4L = 2.64'

Date of Search:	Nov. 2002	By:	E.D. D.K.
Monument Found:	none		
Species	Diameter	Bearing	Distance
none			

Subsequent Corner Restoration

Evidence of Subsequent Corner Restoration Found

Where Filed or Recorded: MONROE County Survey Book 2
 Book: 2 Page: 261-262 Date: 1877
 Monument Set: stone

Year Searched: Nov. 2002 By: E.D., D.K.
 Monument Found: fd. 6" x 10" x 7" tall stone, firm in ground with chiseled "+" on top on S. slope of steep gully

Species	Diameter	Bearing	Distance
Red Oak	7	S 58° E	13 2/3 L = 9.02'
" "	6	S 15° E	17 L = 11.22'

Species	Diameter	Bearing	Distance
none			

OTHER EVIDENCE

Describe corner loc. relative to nearby features & dir. to corner location; note fences, roads, etc.	Sketch of Monument

PERPETUATION RECORD

Monument: Describe new monument set or work done to perpetuate/preserve the existing monument/position.
 none - monument quite firm
 Jan. 3, 2003

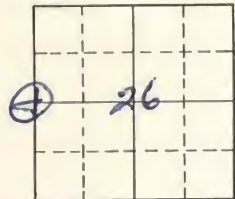
Corner Diagram W. 1/4 Sec. 26	Accessories: Describe new BTs & witness objects established to perpetuate existing evidence. 8" Maple N 65° E, 14.0' to center tree, blazed, scribed BT, painted red 21" Oak S 10° E, 19.5' " " " " " " " " 7" Maple N 80° W, 4.5' " " " " " " " "			
	Corner Recordation:		Certificate Prepared:	E.D.
	Filed and Recorded in County records:		Date:	2003
Section: 26	Book:	Page:		
Geodetic Coordinates:		Lat./N. 39° 05' 56.9689"	Long./E. 86° 23' 59.344"	
Edited By:	BTR	Date Created:	2/2003	

LAND CORNER RECORD
(Rectangular)

5680-2

1. T 8N R 1E No. T-17 Cor. Mer 2d State IND N. F. Hoosier Dist. Brown

2. Corner Status



3. Original Description _____ Vol. _____ Page _____ Where Recorded _____

4. Description of Corners:

Stone 5" above ground

5. Investigation Notes:

7. Photo Identification

Photo No. _____

Ident. By: _____

8. Plane Coordinate Position Data

State _____ Zone _____

X _____

Y _____

Estab. By _____

Field Book No. _____

Where Filed _____

9. Evaluation

Authentic _____

Needs Verif. _____ Monument _____

Re-estab. _____ Survey _____

Land Status _____

6. Signed _____ Title _____ Date _____

PERPETUATION RECORD

10. Monument:

11. Accessories

Field Book _____ Page _____

12. Set By _____ Title _____

License _____ Agency _____ Date _____

13. Recorded By _____ Volume _____ Page _____

(Agency)

(Date) (City) (County) (State)

14. Remarks: